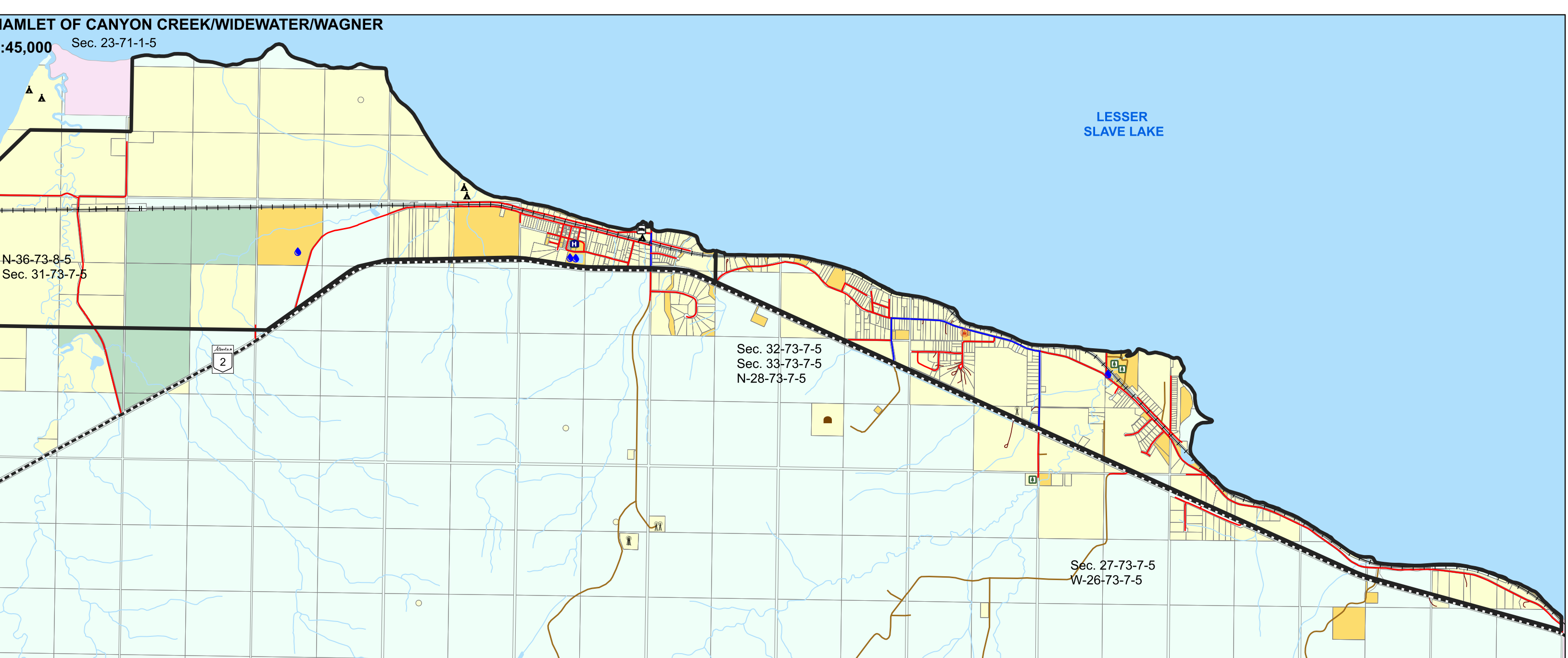
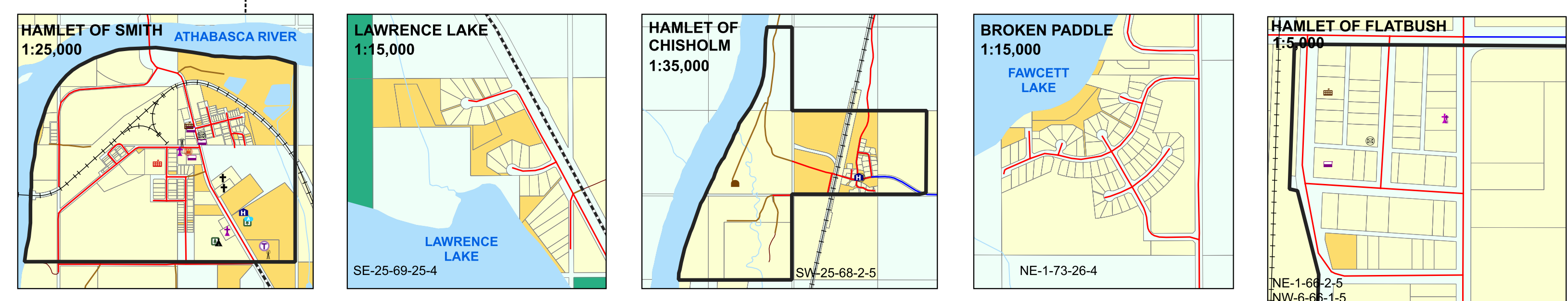
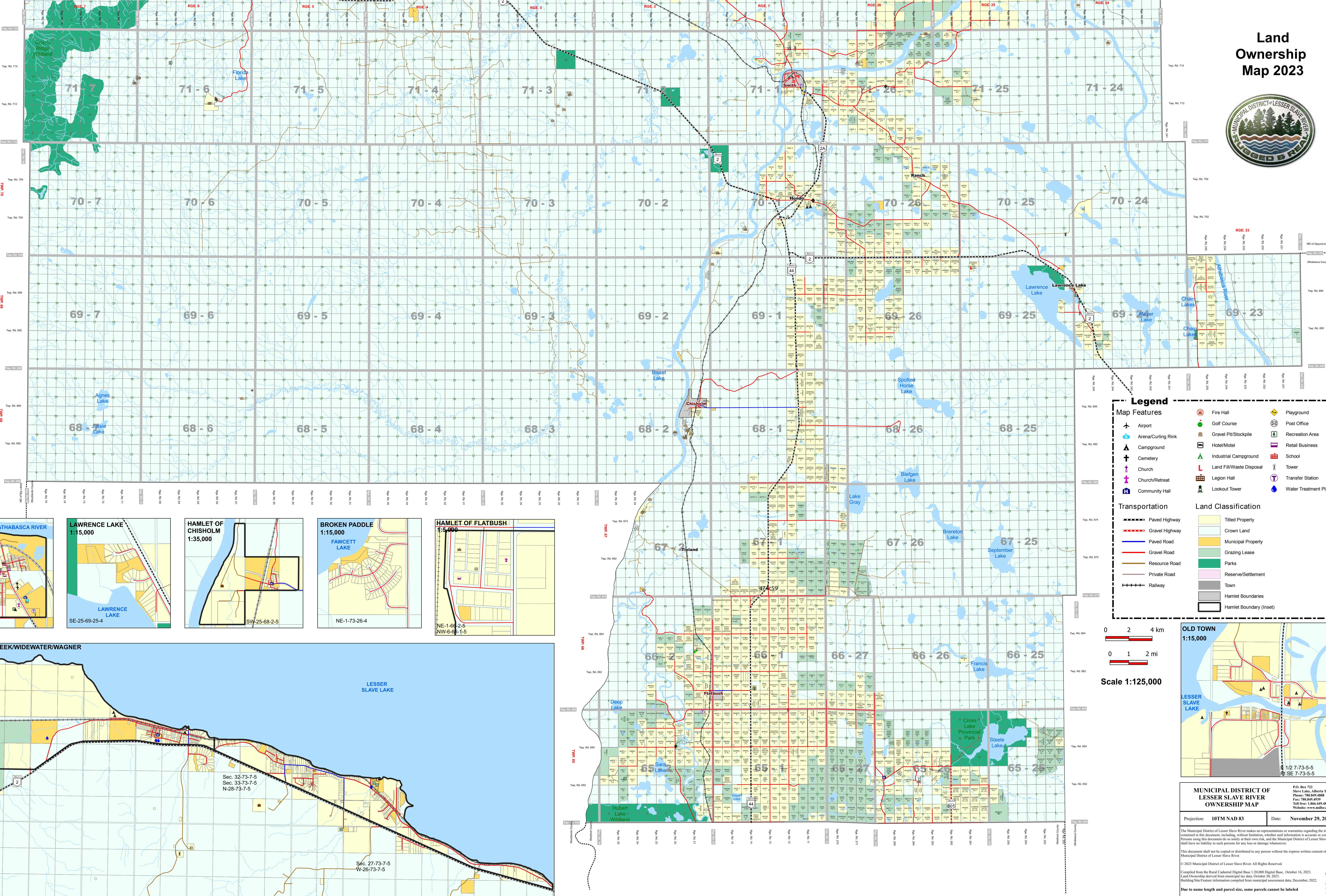


Land Ownership Map 2023



Legend

Map Features	Land Classification
<ul style="list-style-type: none"> Airport Arena/Curling Rink Campground Cemetery Church Church/Retreat Community Hall Fire Hall Golf Course Gravel Pit/Stockpile Hotel/Motel Industrial Campground Land Fill/Waste Disposal Legion Hall Lookout Tower Playground Post Office Recreation Area Retail Business School Tower Transfer Station Water Treatment Plant 	<ul style="list-style-type: none"> Titled Property Crown Land Municipal Property Grazing Lease Parks Reserve/Settlement Town Hamlet Boundaries Hamlet Boundary (Inset)

Transportation

- Paved Highway
- Gravel Highway
- Paved Road
- Gravel Road
- Resource Road
- Private Road
- Railway

Scale 1:125,000

MUNICIPAL DISTRICT OF LESSER SLAVE RIVER OWNERSHIP MAP

Projection: 10TM NAD 83 Date: November 29, 2023

This document shall not be copied or distributed to any person without the express written consent of the Municipal District of Lesser Slave River.

Copyright © 2023 Municipal District of Lesser Slave River. All Rights Reserved.

Compiled from the Rural Cadastrial Digital Base 1:20,000 Digital Base, October 16, 2023.
Land Ownership derived from municipal tax data, October 30, 2023.
Building Site Feature information compiled from municipal assessment data, December, 2022.

Due to name length and parcel size, some parcels cannot be labeled.

NOT RESPONSIBLE FOR ERRORS OR OMISSIONS